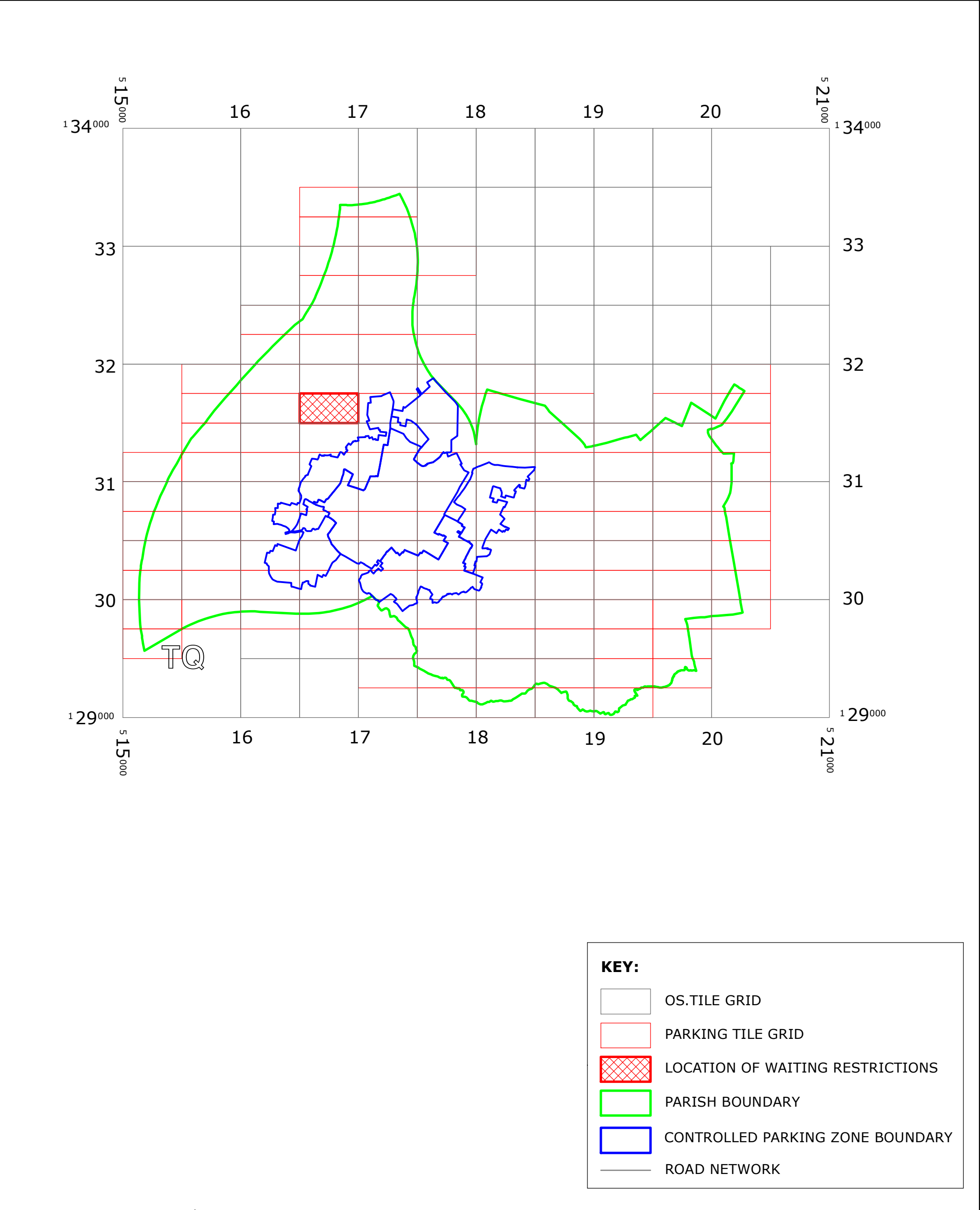


WEST SUSSEX COUNTY COUNCIL  
((HORSHAM DISTRICT) (PARKING PLACES AND TRAFFIC REGULATION)  
(CONSOLIDATION NO. 2) ORDER 2006)  
(COPPERFIELD PLACE AMENDMENT) ORDER 2018

HORSHAM: LOCATION OF WAITING RESTRICTIONS



Key for Waiting Restrictions

All areas over which the provision of the orders apply are defined by the shaded areas as shown on the following plans plus a contiguous area not indicated on the plans of verge and/or footway between the carriageway edge and the highway boundary. The plans in this schedule are based upon grid references of the Ordnance Survey National Grid defined by the OSGB 36 triangulation.

Prohibition of waiting at any time

101		check	No waiting at any time
-----	---	-------	------------------------

Clearways

1110		usgs677	School Keep Clear No stopping 8.00am-5.00pm Mon-Fri
------	---	---------	---

**WEST SUSSEX COUNTY COUNCIL**  
**((HORSHAM DISTRICT) (PARKING PLACES AND TRAFFIC REGULATION)**  
**(CONSOLIDATION NO. 2) ORDER 2006)**  
**(COPPERFIELD PLACE AMENDMENT) ORDER 2018**

West Sussex County Council in exercise of their powers under Sections 1 (1) 2 (1) and (2), 4 (2), 45, 46, 49 and 53 and Part IV of Schedule 9 of the Road Traffic Regulation Act 1984 "the Act" as amended and of all other enabling powers and after consultation with the chief officer of police in accordance with Part III of Schedule 9 to the Act hereby make the following Order:-

1. This Order shall come into operation on the 12<sup>th</sup> day of February 2018 and may be cited as "West Sussex County Council ((Horsham District) (Parking Places and Traffic Regulation) (Consolidation No. 2) Order 2006) (Copperfield Place Amendment) Order 2018."
2. The "West Sussex County Council (Horsham District) (Parking Places and Traffic Regulation) (Consolidation No.2) Order 2006" is hereby amended by the deletion from it of the plan specified in the First Schedule to this Order and the substitution of the plan attached in the Second Schedule to this Order.

**FIRST SCHEDULE**  
**Plan number to be revoked**

TQ1631NES (Sheet Issue No. 2)

**SECOND SCHEDULE**  
**Plan to be substituted**  
**(as attached)**

TQ1631NES (Sheet Issue No. 3)


The COMMON SEAL of WEST SUSSEX  
COUNTY COUNCIL was hereto affixed

the SIXTH day of FEBRUARY 2018  
in the presence of



Authorised Signatory

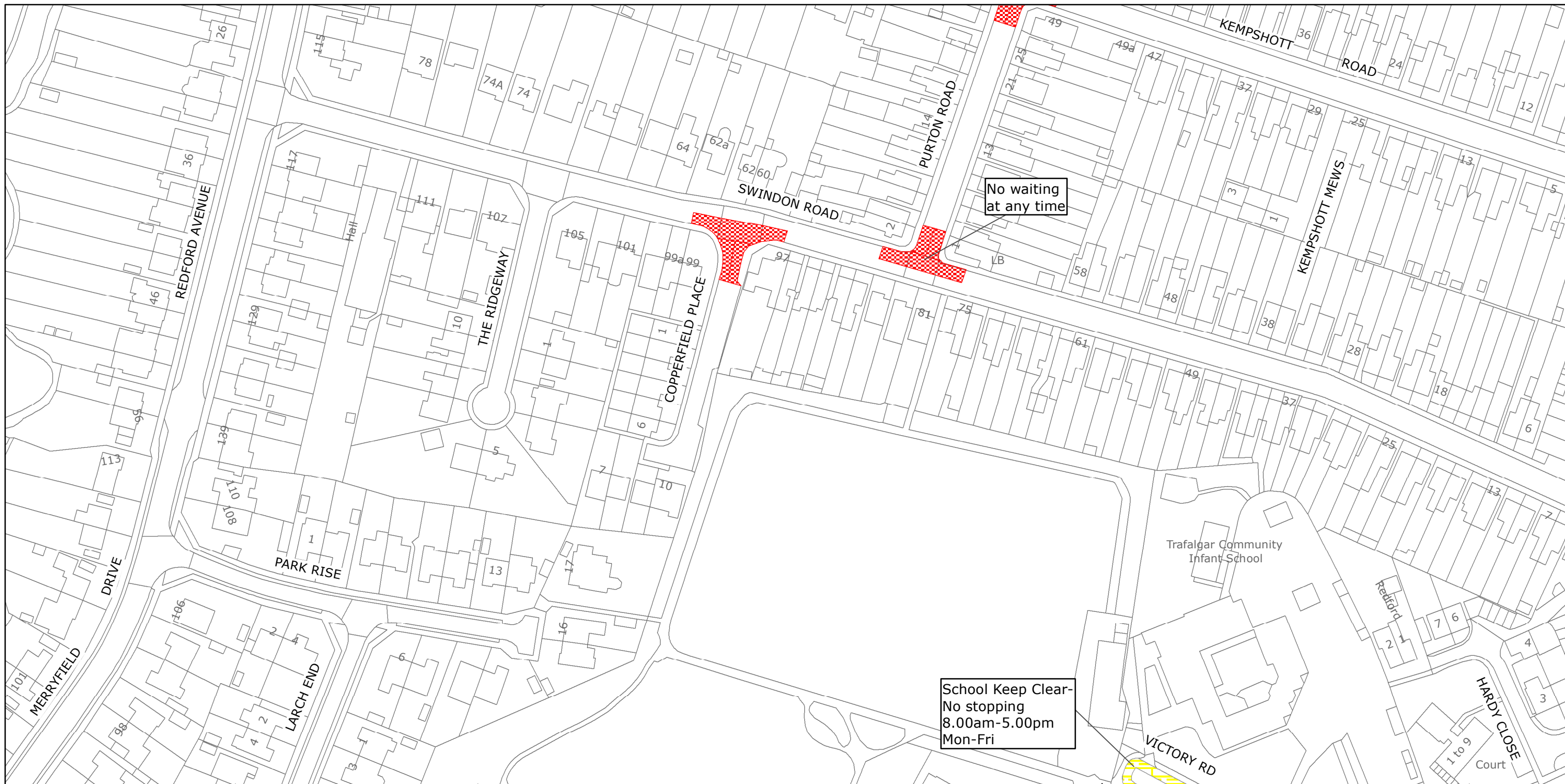
)  
)  
)  
) (L.S.)  
)  
)  
)  
)



WE HEREBY CERTIFY THIS TO  
BE A TRUE COPY OF THE  
ORIGINAL DOCUMENT

  
 Authorised Officer  
**WEST SUSSEX COUNTY COUNCIL**

04/08 DELEGATED AUTHORITY



West Sussex County Council  
Highways & Transport  
The Grange  
Tower Street  
Chichester  
West Sussex  
PO19 1RH

HORSHAM DISTRICT: HORSHAM  
WAITING RESTRICTIONS

Reproduced from or based upon 2018 Ordnance Survey mapping with permission of the Controller of HMSO (c) Crown Copyright reserved.  
Unauthorised reproduction infringes Crown copyright and may lead to prosecution or civil proceedings West Sussex County Council Licence No. 100018485

TILE REF NO:  
TQ1631NES

SHEET ISSUE NO 3  
SHEET ACTIVE FROM - 12/02/2018



SCALE:  
1:1250  
at A3 size